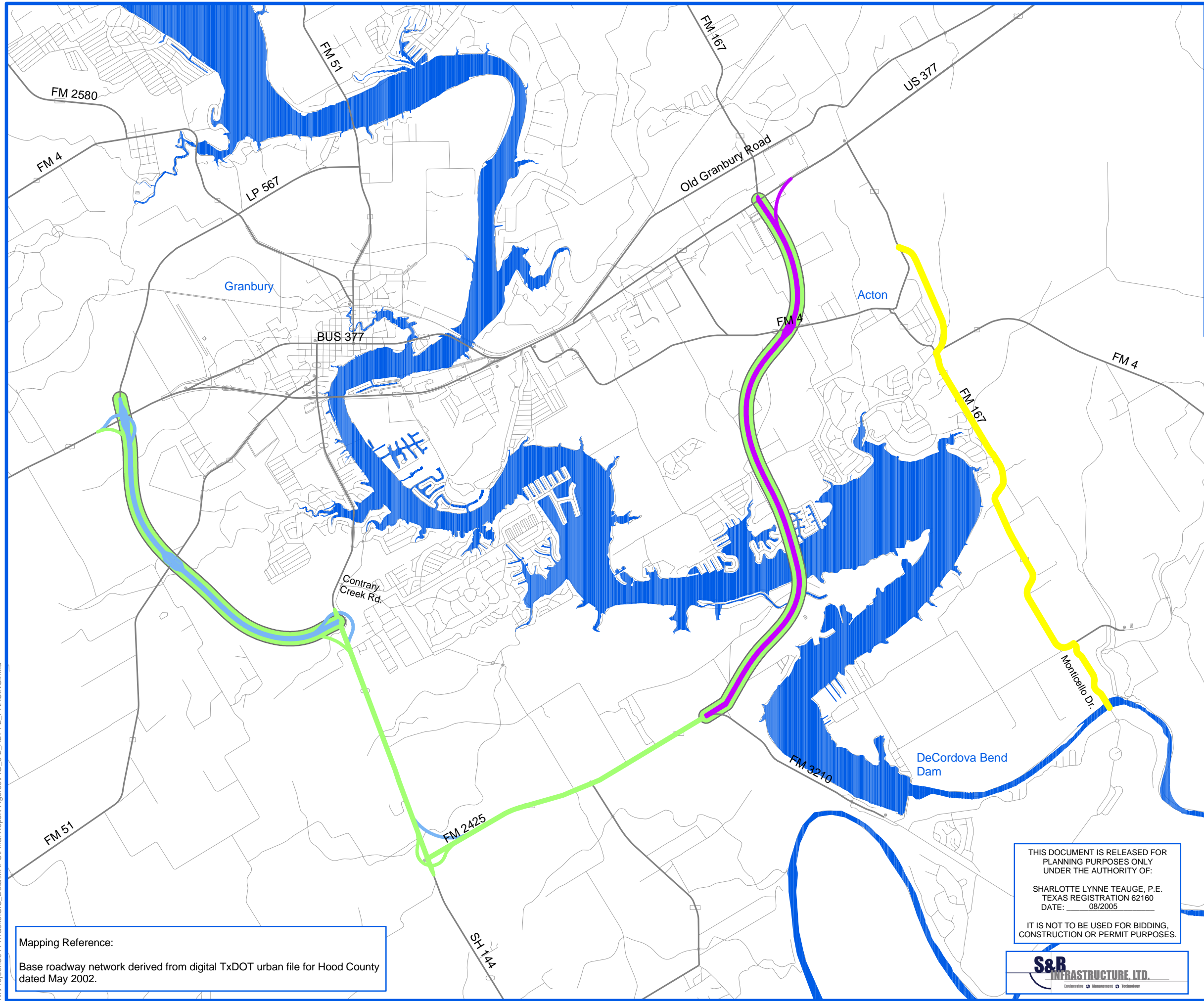



N:\Project\U04141\Task3\GIS_Data\MapSF\Final Report Figures\FIG_5-2_AL T4-2_PHASING.mxd




LEGEND



- Phase I
2-lane, undivided roadway
overpasses at FM 167 and FM 4
east bound direct connector at US 377
- Phase IA
add 10-foot shoulders, bridge widening,
Acton Bypass
- Phase II
2-lane, undivided roadway
overpasses at US 377 and FM 51
outbound direct connectors
- Phase III
existing 2-lane, undivided to 4-lane,
divided roadways
remaining direct connectors
- Phase III
previously phased 2-lane, undivided
to 4-lane, divided roadways
- Base Roadway Network (Hood Co)
- Minor / External Roadways
- █ Brazos River / Lake Granbury

N



0 0.5 1 2
Miles

© 2005  **Texas Department of Transportation**

**GRANBURY / HOOD COUNTY
MOBILITY & EVACUATION
FEASIBILITY STUDY**

**RECOMMENDED ALTERNATIVE 4-2
PHASED IMPLEMENTATION
FIGURE 5-2**

Mapping Reference:
Base roadway network derived from digital TxDOT urban file for Hood County dated May 2002.

THIS DOCUMENT IS RELEASED FOR
PLANNING PURPOSES ONLY
UNDER THE AUTHORITY OF:
SHARLOTTE LYNNE TEAUGE, P.E.
TEXAS REGISTRATION 62160
DATE: 08/2005
IT IS NOT TO BE USED FOR BIDDING,
CONSTRUCTION OR PERMIT PURPOSES.

